

Florida Activity Packet



Included:


Florida Outline	Florida Highway Welcome Sign
Florida Map: Fact or Fiction	Comparing and Contrasting: Florida and Georgia
Florida State Symbols	Comparing and Contrasting: Florida and Alabama
Florida State Quarter	United States Word Search
Florida State Flag	Florida Fact Sheet
Florida Maze	

Terms of Use

This bundle is the property of Nussbaum Education Network, LLC. You may use the exercises within this bundle with your students or children. These exercises may be used in the classroom or distributed for homework. You may not re-publish this bundle or activities within these bundles, post them online, re-sell them, or use them in standardized tests. Any other uses not mentioned here are prohibited without consent from the Nussbaum Education Network, LLC .

For licensing inquiries regarding this bundle, or any other works from Nussbaum Education Network, LLC, please e-mail us at:

mrnussbaumcom@gmail.com, or, visit our website at <https://mrnussbaum.com>



FLORIDA

Florida



Capital: Tallahassee

Area: 65,758 sq. miles (22nd)

Population: 20,984,000 (3rd)

Date of Union Entry: 1/3/1845 (27th state)

State Bird: Mockingbird

State Flower: Orange Blossom

State Tree: Cabbage Palmetto

Highest Point: A hill in Walton County – 345 feet.

Motto: In God we Trust

Florida State Quarter



Comparing and Contrasting Florida and Georgia

Name: _____

Florida

Florida, aptly nicknamed The Sunshine State, was purchased from Spain in 1819. It became America's 27th state on March 3, 1845. Located entirely within the Atlantic Coastal Plain in the southeastern United States, Florida features beautiful beaches, wetlands, and grasslands. It borders two states: Georgia and Alabama. Most of Florida is a peninsula, bordered by the Atlantic Ocean to the east, the Gulf of Mexico to the west and the Caribbean Sea to the south. Key West, Florida, is the southernmost point in the United States. Florida is America's third most populous state with over 21 million people. Its capital is Tallahassee, but its largest city is Jacksonville. Orlando, Florida, is home to Disney World, Universal Studios, and other theme parks. Orlando is one of the most visited cities in America. The Everglades, located in southern Florida, is one of the world's most important wetlands and national parks.

Georgia

In 1732, Georgia became the last of the original 13 colonies to receive a royal charter. It was originally a colony designed for people crowded into debtors prisons in England. Georgia became America's fourth state on January 2, 1788. It is located in the southeastern United States and borders Alabama, Florida, Tennessee, and North and South Carolina. It is nicknamed the Peach State. Atlanta is Georgia's capital and largest city. In 1996, it hosted the Olympic Summer Games. Atlanta's airport, Hartsfield International, is the world's busiest airport. With over 10.6 million people, Georgia is the eighth most populous state in America. Like many east coast states, Georgia features beautiful beaches on its east coast, piedmont in the central parts of the state, and mountains in the northwestern part of the state.

Which facts belong in each category?

Borders Alabama
Was a state first
Its capital and largest city are different
Has mountains
Has more people
Has beaches
One of the original 13 colonies
Nicknamed the Peach State
Borders three large bodies of water
Became a state in 1832

Florida
Both
Georgia
Neither

Answers:

Florida

Its capital and largest city are different
Has more people
Borders three large bodies of water

Both

Borders Alabama
Has beaches

Georgia

Was a state first
Has mountains
One of the original 13 colonies
Nicknamed the Peach State

Neither

Became a state in 1832

Comparing and Contrasting Florida and Alabama

Name: _____

Florida

Florida, aptly nicknamed The Sunshine State, was purchased from Spain in 1819. It became America's 27th state on March 3, 1845. Located entirely within the Atlantic Coastal Plain in the southeastern United States, Florida features beautiful beaches, wetlands, and grasslands. It borders two states: Georgia and Alabama. Most of Florida is a peninsula, bordered by the Atlantic Ocean to the east, the Gulf of Mexico to the west and the Caribbean Sea to the south. Key West, Florida, is the southernmost point in the United States. Florida is America's third most populous state with over 21 million people. Its capital is Tallahassee, but its largest city is Jacksonville. Orlando, Florida, is home to Disney World, Universal Studios, and other theme parks. Orlando is one of the most visited cities in America. The Everglades, located in southern Florida, is one of the world's most important wetlands and national parks.

Alabama

Alabama, which means "Tribal Town" in native language, became a state on December 14, 1819. It is located in the southeastern United States and borders Mississippi, Florida, Tennessee, and Georgia. Its nickname is the Heart of Dixie. Much of the Tennessee River winds through the northern part of the state. Alabama borders the Gulf of Mexico to the south and features popular beaches. Its capital, Montgomery, was named for Revolutionary War hero Richard Montgomery. Its largest city is Birmingham. Its state bird is the yellowhammer.

Which facts belong in each category?

Borders Georgia
Located in the southeastern United States
Its capital is Tallahassee
Borders the Gulf of Mexico
Has more people
Has beaches
Became a state first
Borders Tennessee
It was purchased from France
Home to America's southernmost point

Florida
Both
Alabama
Neither

Answers:

Florida

Its capital is Tallahassee

Has more people

Home to America's southernmost point

Both

Borders Georgia

Has beaches

Borders of the Gulf of Mexico

Located in the southeastern United States

Alabama

Became a state first

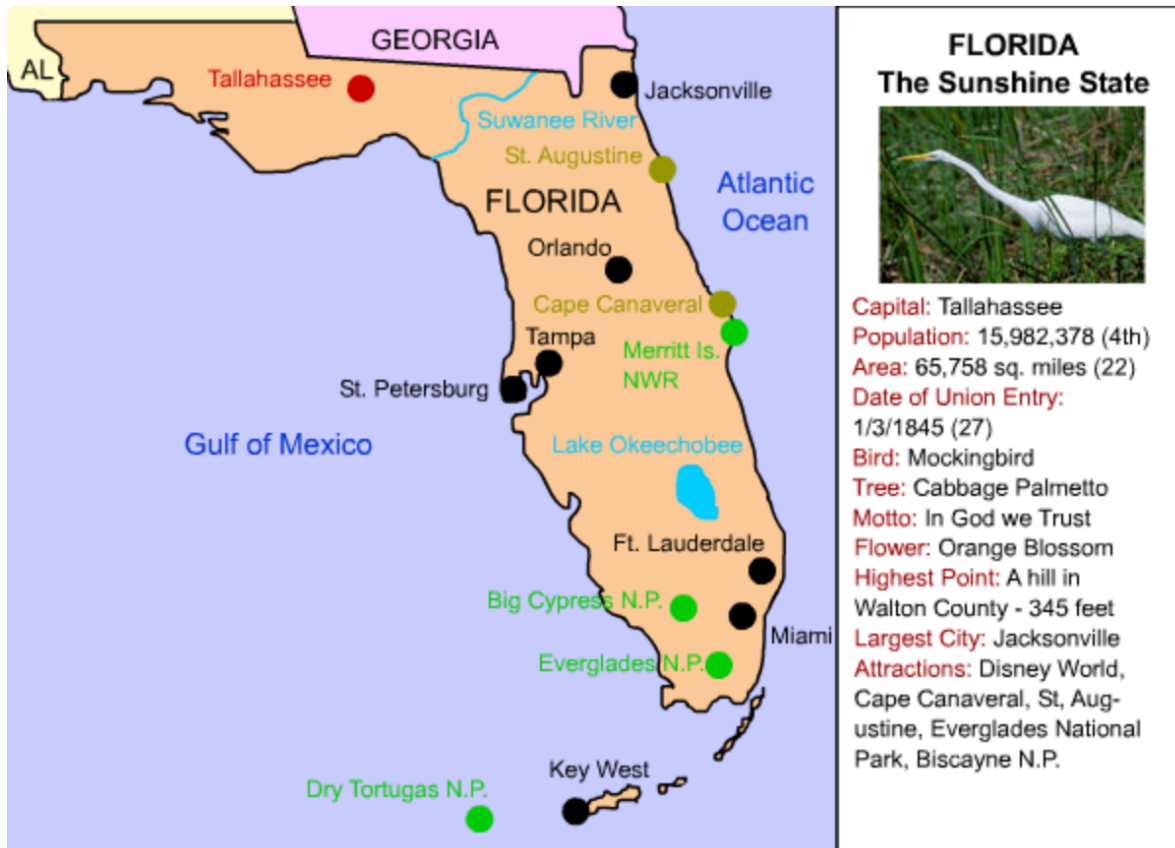
Borders Tennessee

Neither

It was purchased from France

Fact or Fiction?


Name: _____



	FACT	FICTION
The Gulf of Mexico is WEST of Florida		
Tampa is NORTH of Key West		
Jacksonville is SOUTH of St. Augustine		
St. Petersburg is NORTHEAST of Tampa		
Tampa is SOUTHWEST of Orlando		
Jacksonville is WEST of Tallahassee		
St. Augustine is NORTH of Everglades National Park		
Miami is SOUTHEAST of Ft. Lauderdale		

Answers:

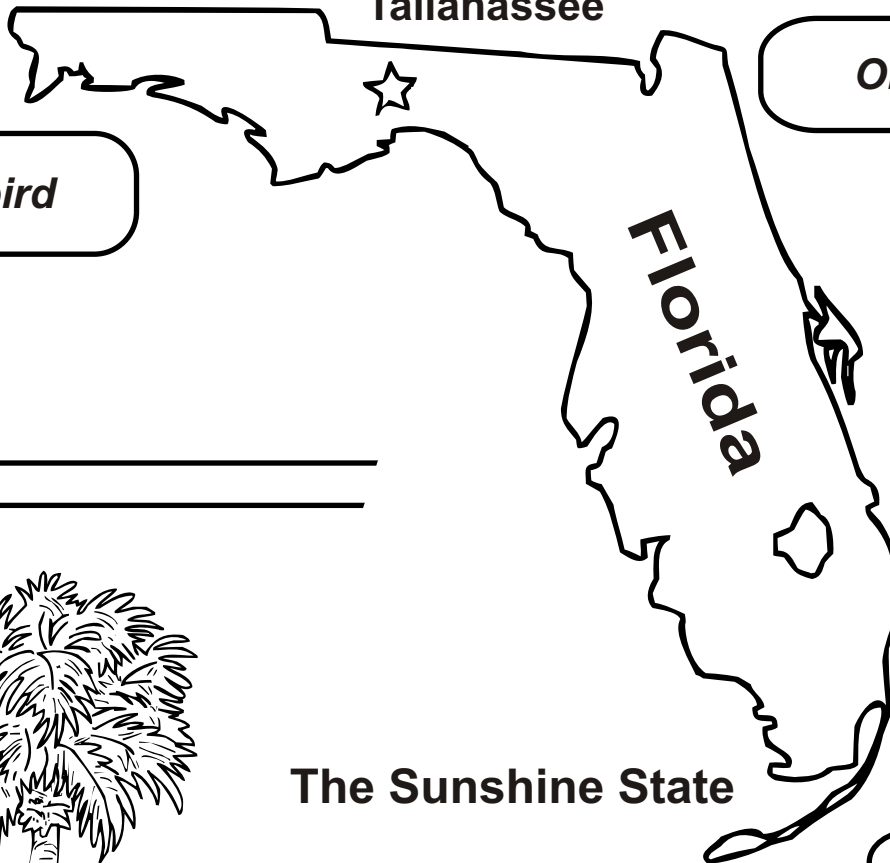
	FACT	FICTION
The Gulf of Mexico is WEST of Florida	X	
Tampa is NORTH of Key West	X	
Jacksonville is SOUTH of St. Augustine		X
St. Petersburg is NORTHEAST of Tampa		X
Tampa is SOUTHWEST of Orlando	X	
Jacksonville is WEST of Tallahassee		X
St. Augustine is NORTH of Everglades National Park	X	
Miami is SOUTHEAST of Ft. Lauderdale		X



Tallahassee


Orange Blossom

Mockingbird





The Sunshine State

State license plate

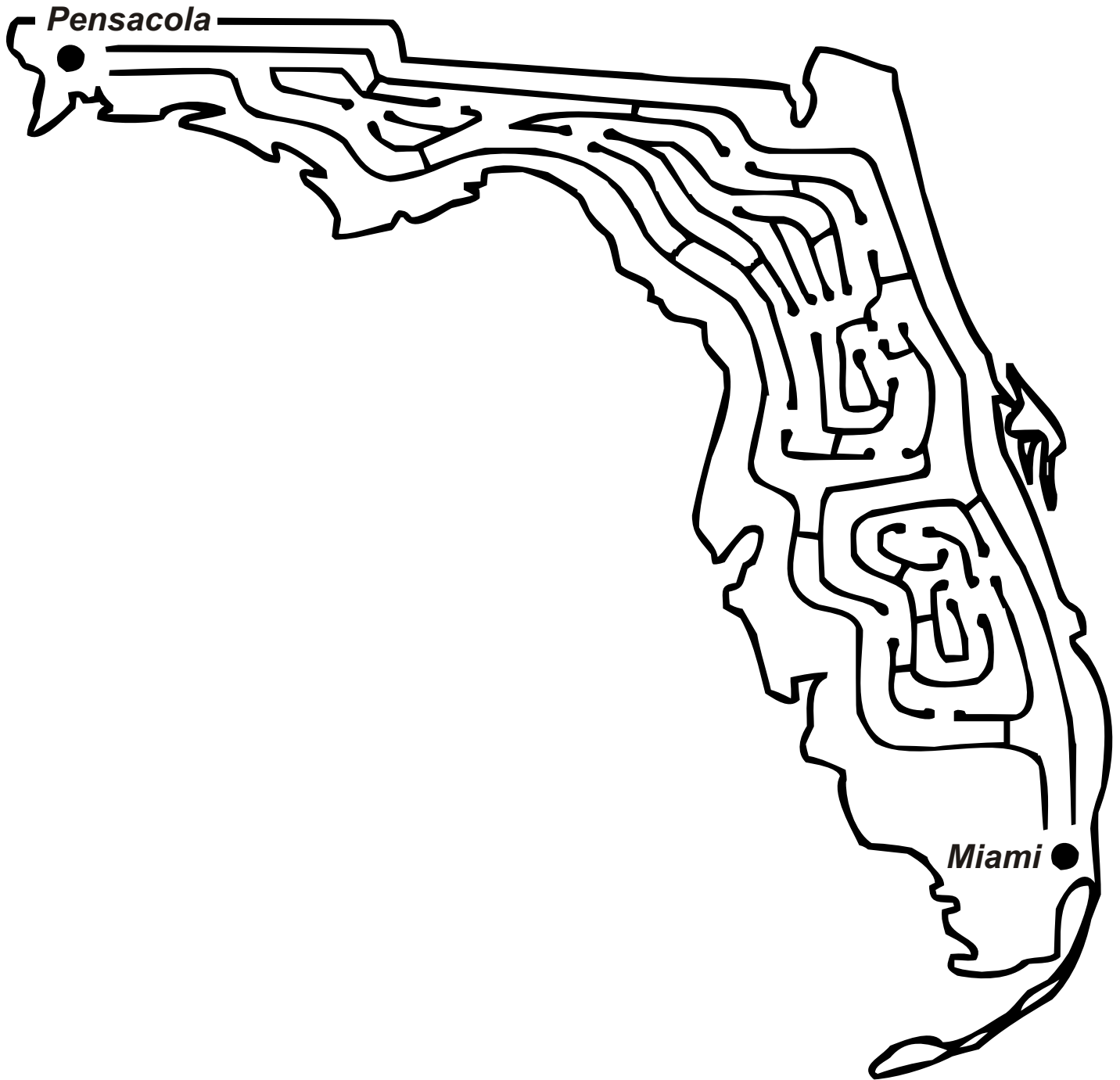


Sabal Palm





FLORIDA



Florida - The Sunshine State



Florida Printable Outline Map

