

# West Virginia Activity Packet



## Included:

West Virginia Outline	West Virginia Label-me Quiz
West Virginia Highway Sign Coloring	West Virginia Fact Sheet
West Virginia State Symbols	Southern States Outline Map
West Virginia State Quarter	
West Virginia State Flag	
West Virginia Maze	

## **Terms of Use**

This bundle is the property of Nussbaum Education Network, LLC. You may use the exercises within this bundle with your students or children. These exercises may be used in the classroom or distributed for homework. You may not re-publish this bundle or activities within these bundles, post them online, re-sell them, or use them in standardized tests. Any other uses not mentioned here are prohibited without consent from the Nussbaum Education Network, LLC .

For licensing inquiries regarding this bundle, or any other works from Nussbaum Education Network, LLC, please e-mail us at:

[mrnussbaumcom@gmail.com](mailto:mrnussbaumcom@gmail.com), or, visit our website at <https://mrnussbaum.com>

MR. NUSSBAUM

LEARNING + FUN

[www.mrnussbaum.com](http://www.mrnussbaum.com)



WEST VIRGINIA

West Virginia Label-me Map – Bordering States and Bodies of water

West Virginia

1

2

3

4

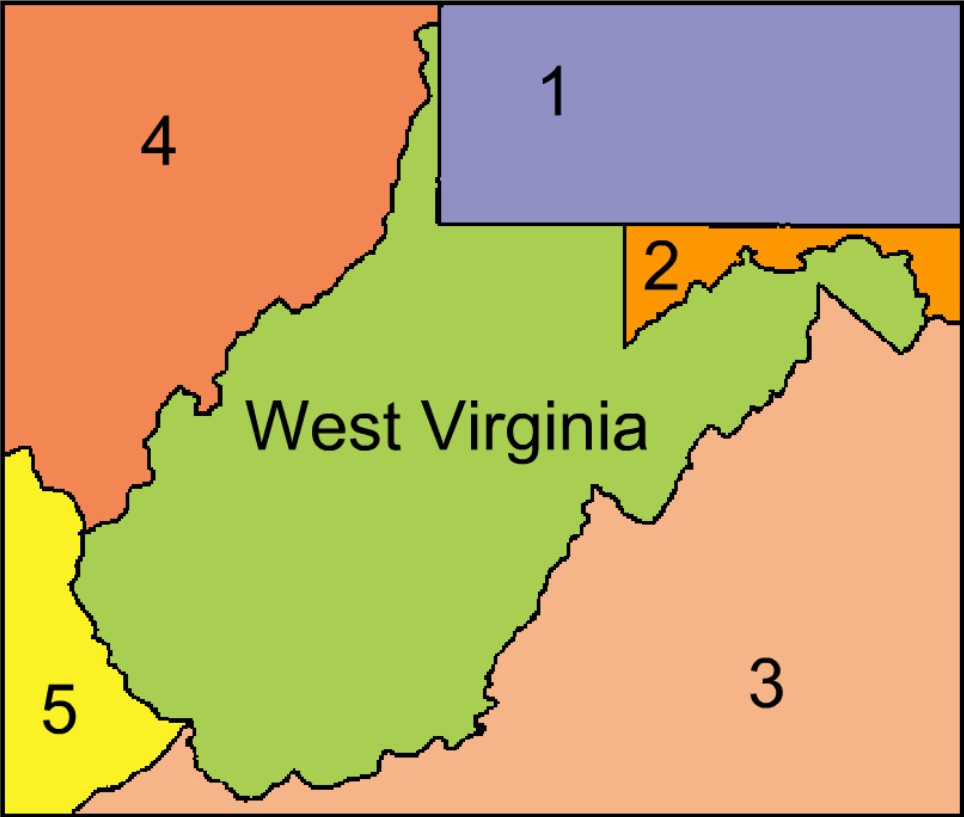
5

**Labels**

Maryland
Pennsylvania
Virginia
Kentucky
Ohio

1.
2.
3.
4.
5.


West Virginia Label-me Map – Bordering States and Bodies of water



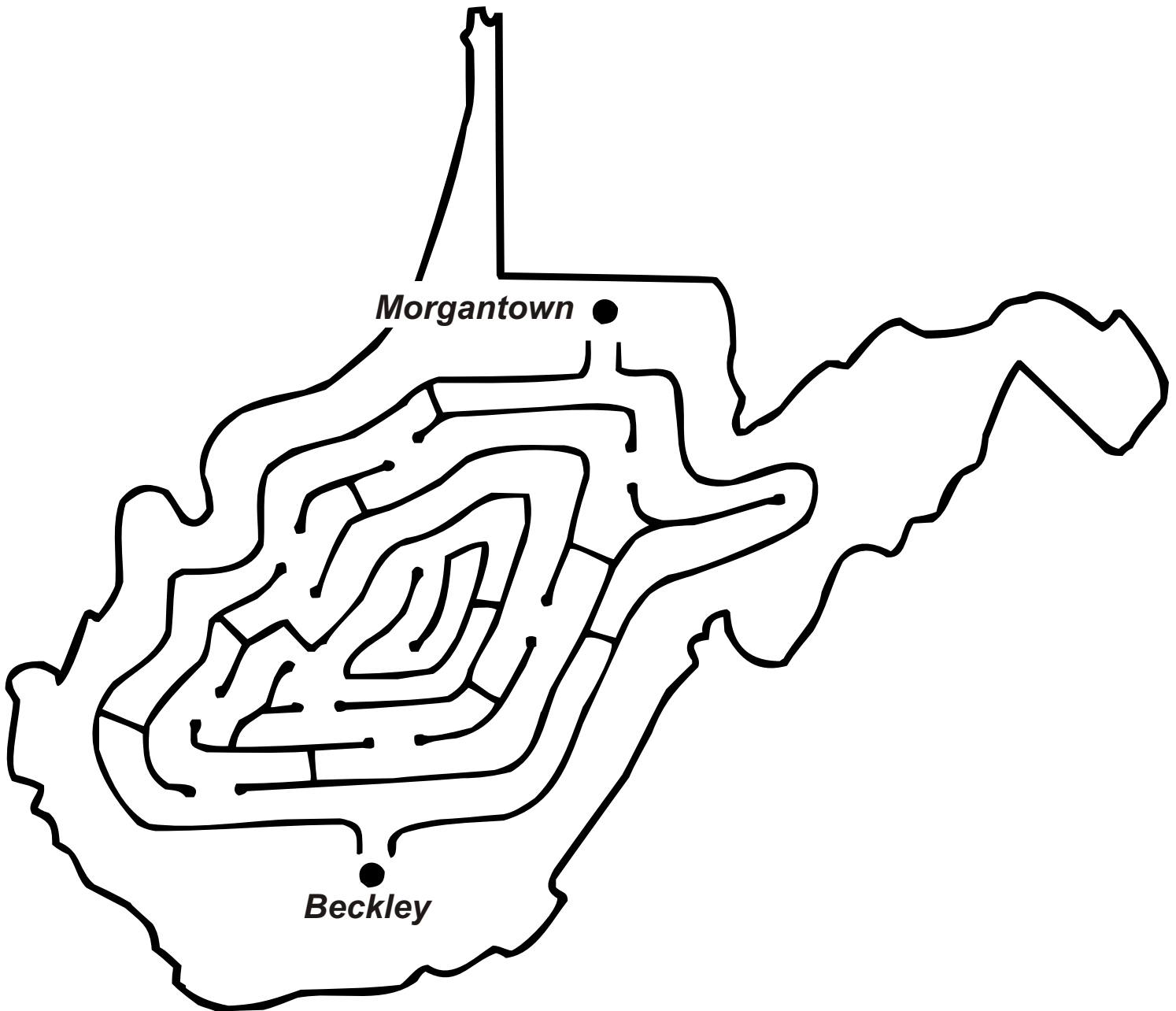
**Labels**

Maryland
Pennsylvania
Virginia
Kentucky
Ohio

1. Pennsylvania
2. Maryland
3. West Virginia
4. Ohio
5. Kentucky

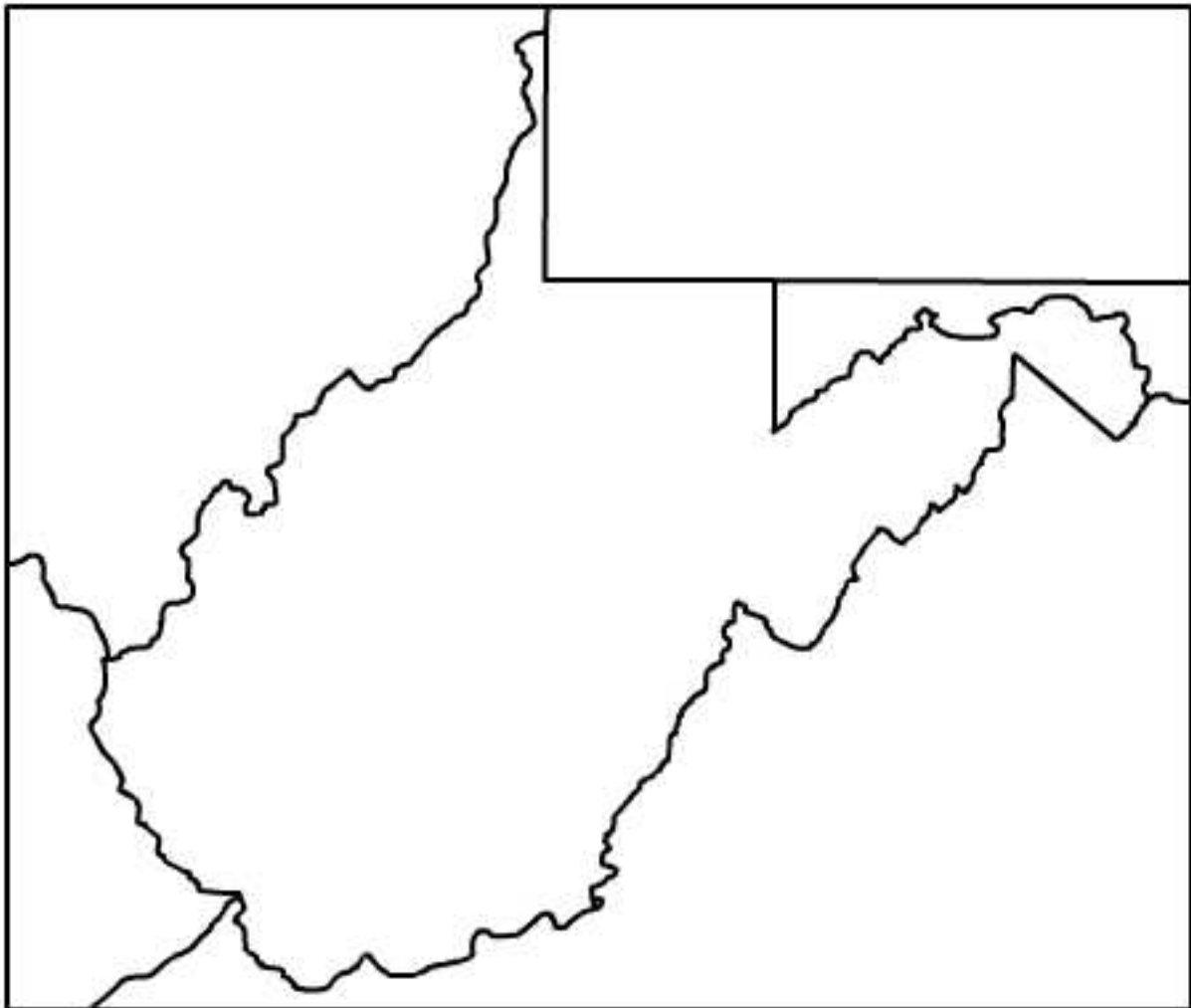


**WEST VIRGINIA**





West Virginia Map Outline








West Virginia State Quarter

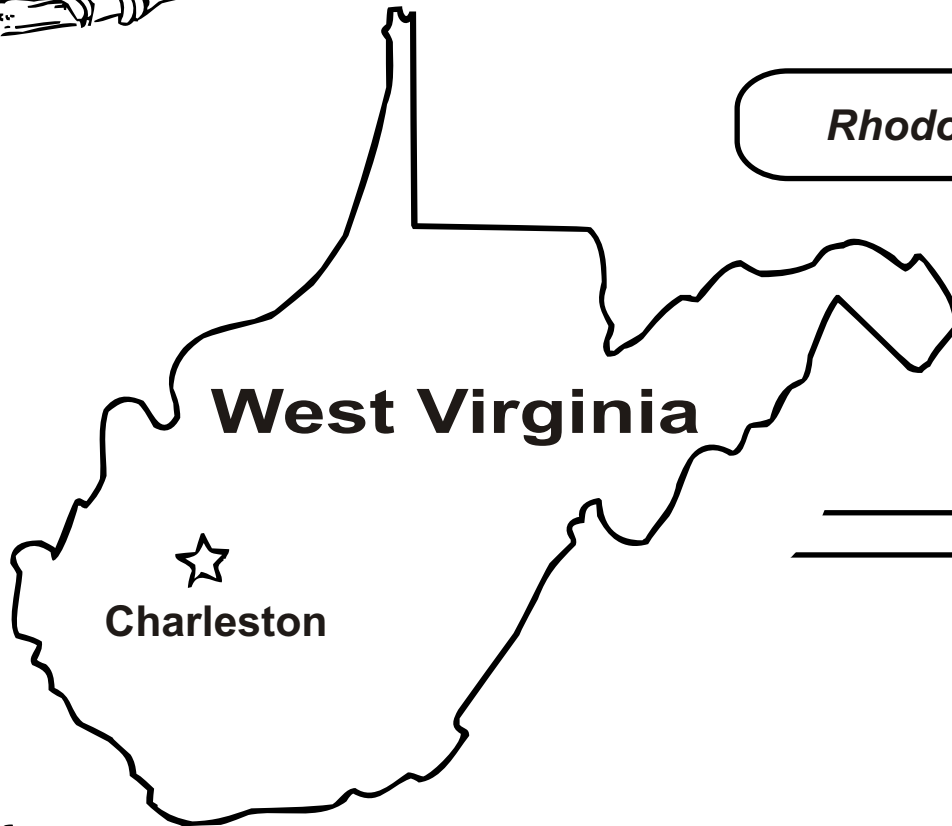




**Cardinal**




**Rhododendron**



**West Virginia**

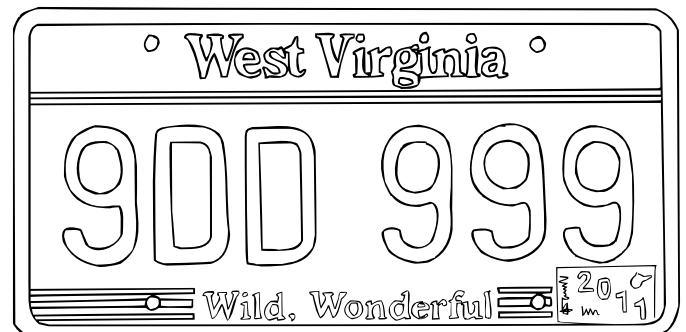
**Charleston**

**The Mountain State**

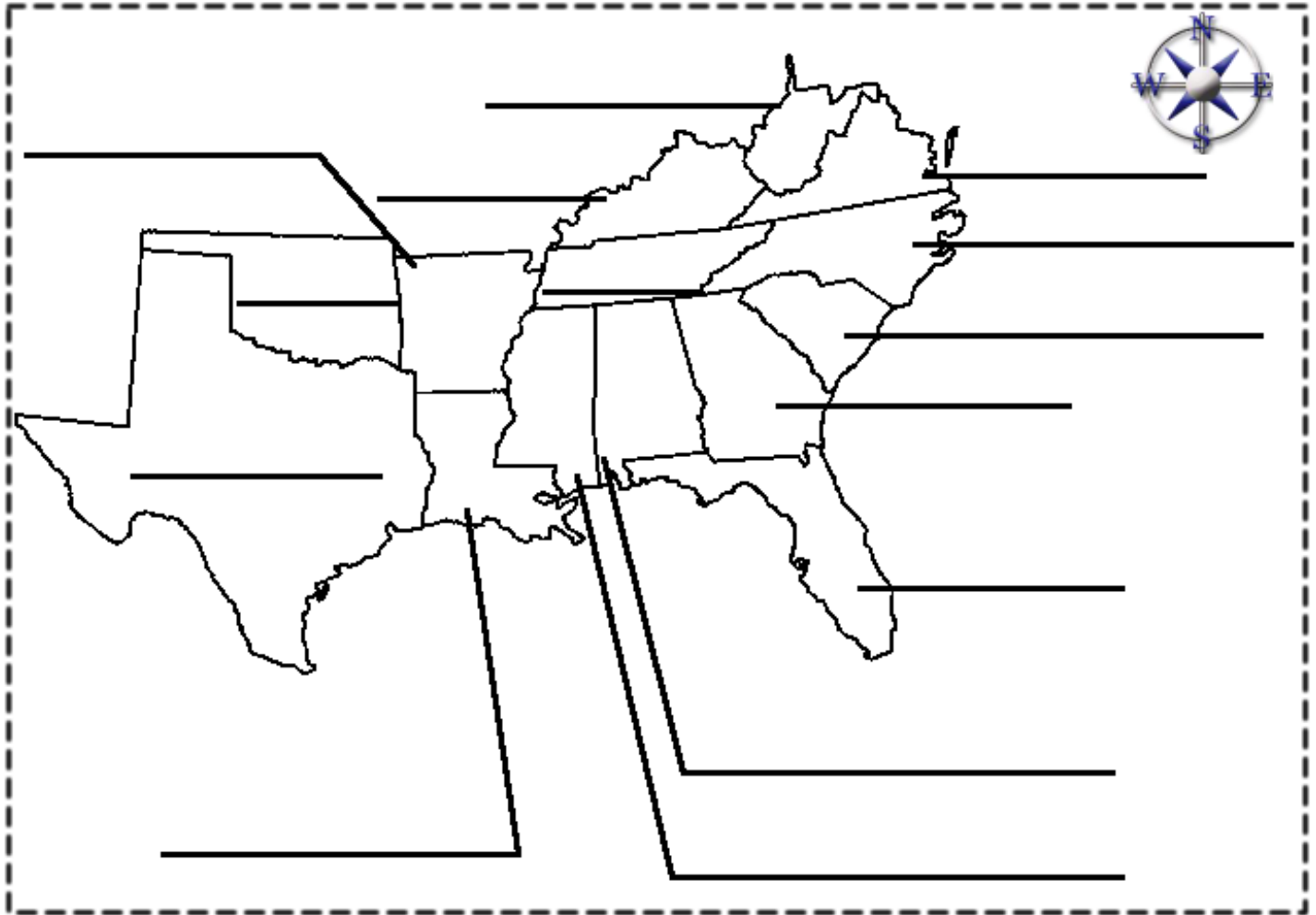


**Sugar Maple**

**State license plate**



Southern States Label Map



## WEST VIRGINIA



Capital: [Charleston](#)

Area: [24,231 sq. miles \(41st\)](#)

Population: [1,806,000 \(38th\)](#)

Date of Union Entry: [6/20/1863 \(35th state\)](#)

State Bird: [Northern Cardinal](#)

State Flower: [Rhododendron](#)

State Tree: [Sugar Maple](#)

Highest Point: [Spruce Knob – 4,862 feet](#)

Motto: [Mountaineers are Always Free](#)